





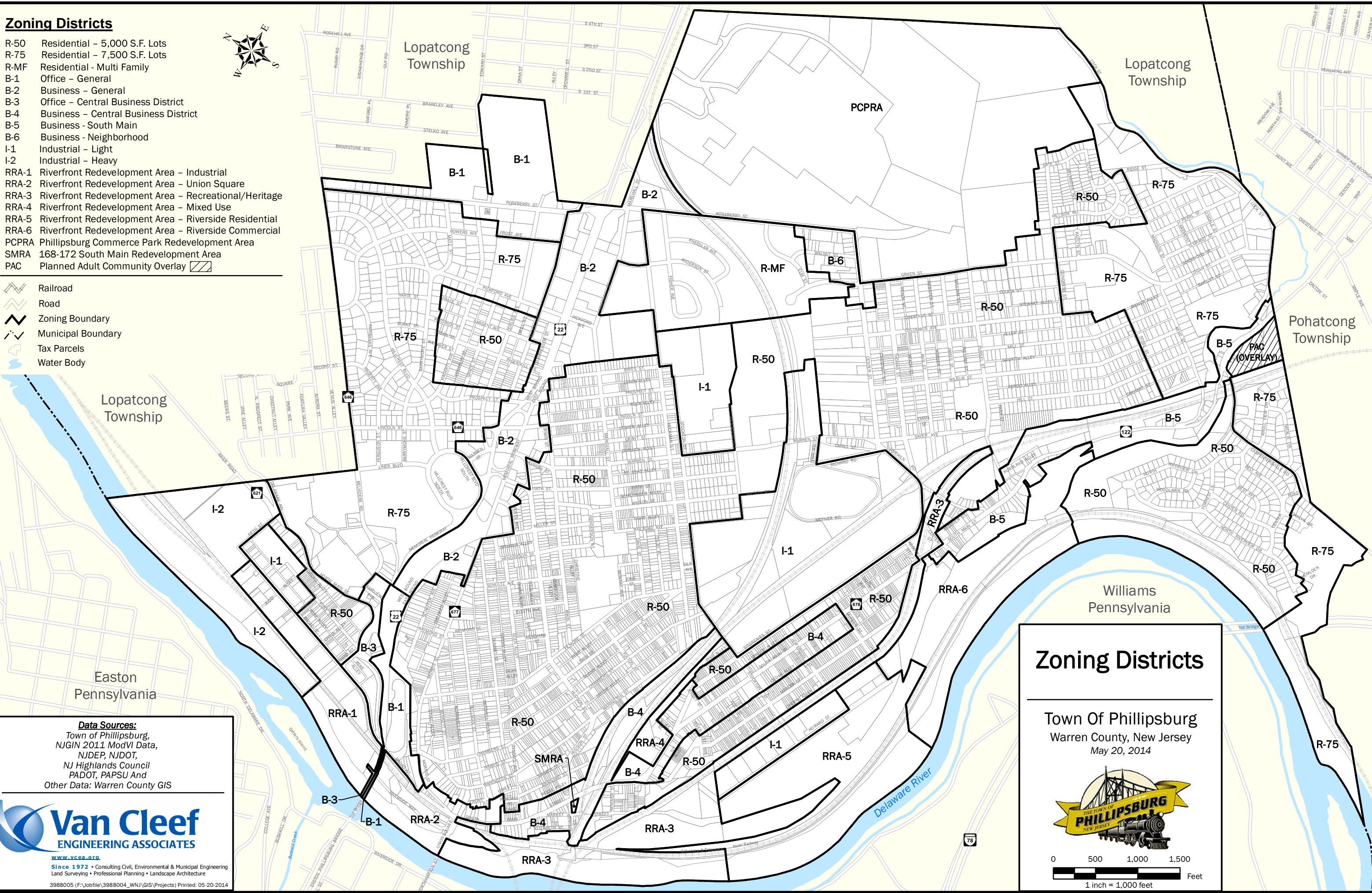


Zoning Districts


- R-50 Residential - 5,000 S.F. Lots
- R-75 Residential - 7,500 S.F. Lots
- R-MF Residential - Multi Family
- B-1 Office - General
- B-2 Business - General
- B-3 Office - Central Business District
- B-4 Business - Central Business District
- B-5 Business - South Main
- B-6 Business - Neighborhood
- I-1 Industrial - Light
- I-2 Industrial - Heavy
- RRA-1 Riverfront Redevelopment Area - Industrial
- RRA-2 Riverfront Redevelopment Area - Union Square
- RRA-3 Riverfront Redevelopment Area - Recreational/Heritage
- RRA-4 Riverfront Redevelopment Area - Mixed Use
- RRA-5 Riverfront Redevelopment Area - Riverside Residential
- RRA-6 Riverfront Redevelopment Area - Riverside Commercial
- PCPRA Phillipsburg Commerce Park Redevelopment Area
- SMRA 168-172 South Main Redevelopment Area
- PAC Planned Adult Community Overlay

-  Railroad
-  Road
-  Zoning Boundary
-  Municipal Boundary
-  Tax Parcels
-  Water Body




Zoning Districts

Town Of Phillipsburg
Warren County, New Jersey
May 20, 2014



Data Sources:
Town of Phillipsburg,
NJGIN 2011 ModVI Data,
NJDEP, NJDOT,
NJ Highlands Council
PADOT, PAPSU And
Other Data: Warren County GIS



Van Cleef
ENGINEERING ASSOCIATES
www.vcea.org
Since 1972 • Consulting Civil, Environmental & Municipal Engineering
Land Surveying • Professional Planning • Landscape Architecture
3988005 (F:\jobfile\3988004_WNJ\GIS\Projects) Printed: 05-20-2014